



**District Report Card: 2017**


<b>State:</b> West Bengal	<b>District:</b> Dakshin Dinajpur
<b>Class:</b> 8	<b>Subject:</b> SST
<b>Schools:</b> 51	<b>Students:</b> 1011


**Participation/Coverage**


**Students**

<b>GENDER</b> 	Boys		Girls	
	Number	%	Number	%
	467	46.19	544	53.81

<b>AREA</b> 	Rural		Urban	
	Number	%	Number	%
	904	89.42	107	10.58

<b>CATEGORY</b> 	SC		ST		OBC		GEN	
	Number	%	Number	%	Number	%	Number	%
	401	39.66	154	15.23	152	15.03	304	30.07

<b>CWSN</b> 	LD	VI	HI	S&LD	ID	Oth
	0	1	2	2	0	2

<b>Management</b> 	Government		Government-aided	
	Number	%	Number	%
	467	46.19	544	53.81

**Average Performance of Students in SST (%)**

Overall	Gender		Area		Management		Social Group			
	Male	Female	Rural	Urban	Govt.	Aided	SC	ST	OBC	GEN
31.94	30.89	32.83	30.98	40.00	33.28	30.78	26.52	28.05	34.12	39.96

### Performance on Learning Outcomes (LOs)

Learning Outcomes	Description	Average Performance(%)
SST605	Identifies latitudes and longitudes, e.g., poles, equator, tropics, States/UTs of India and other neighboring countries on globe and the world map	24.73
SST610	Locates important historical sites, places on an outline map of India.	17.50
SST625	Describes the functioning of rural and urban local government bodies in sectors like health and education	27.83
SST703	Explains preventive actions to be undertaken in the event of disasters	46.29
SST704	Describes formation of landforms due to various factors	43.54
SST722	Explains the significance of equality in democracy	32.09
SST726	Describes the process of election to the legislative assembly	27.95
SST731	Explains the functioning of media with appropriate examples from newspapers	36.22
SST733	Differentiates between different kinds of markets	49.30
SST734	Traces how goods travel through various market places	39.96
SST802	Describes major crops, types of farming and agricultural practices in her/his own area/state	30.86
SST805	Locates distribution of important minerals e.g. coal and mineral oil on the world map	27.76
SST807	Justifies judicious use of natural resources	36.38
SST809	Draws interrelationship between types of farming and development in different regions of the world	29.53
SST810	Distinguishes the modern period from the medieval and the ancient periods through the use of sources	34.06
SST815	Explains the origin, nature and spread of the revolt of 1857 and the lessons learned from it.	34.19
SST816	Analyses the decline of pre-existing urban centers and handicraft industries and the development of new urban centers and industries in India during the colonial period	25.32
SST818	Analyses the issues related to caste, women, widow remarriage, child marriage, social reforms and the laws and policies of colonial administration towards these issues	46.59
SST823	Applies the knowledge of the Fundamental Rights to find out about their violation, protection and promotion in a given situation	18.30
SST827	Describes the process of making a law. (e.g. Domestic Violence Act, RTI Act, RTE Act)	16.50
SST831	Identifies the role of Government in providing public facilities such as water, sanitation, road, electricity etc., and recognizes their availability	25.89
SST833	Draws bar diagram to show population of different countries/India/states	43.31

#### Range of Performance of Students who Answered Correctly

Below 30%		30% - 50%		50% - 75%		Above 75%	
Number	%	Number	%	Number	%	Number	%
501	49.55	332	32.84	151	14.94	27	2.67

## Lowest Performing Learning Outcomes (LOs)

- 1 - Describes the process of making a law. (e.g. Domestic Violence Act, RTI Act, RTE Act) (16.50)
- 2 - Locates important historical sites, places on an outline map of India. (17.50)
- 3 - Applies the knowledge of the Fundamental Rights to find out about their violation, protection and promotion in a given situation (18.30)
- 4 - Identifies latitudes and longitudes, e.g., poles, equator, tropics, States/UTs of India and other neighboring countries on globe and the world map (24.73)
- 5 - Analyses the decline of pre-existing urban centers and handicraft industries and the development of new urban centers and industries in India during the colonial period (25.32)